

CIVIL ENGINEERING DRAWINGS

PROPOSED ACCESS TO STORAGE FACILITY
31 PINEGROVES RD, MYOCUM
for Mr. A. HUNTER

CONTENTS

H-01	TITLE PAGE
H-02	SIGNAGE & LINEMARKING PLAN #1
H-03	SIGNAGE & LINEMARKING PLAN #2

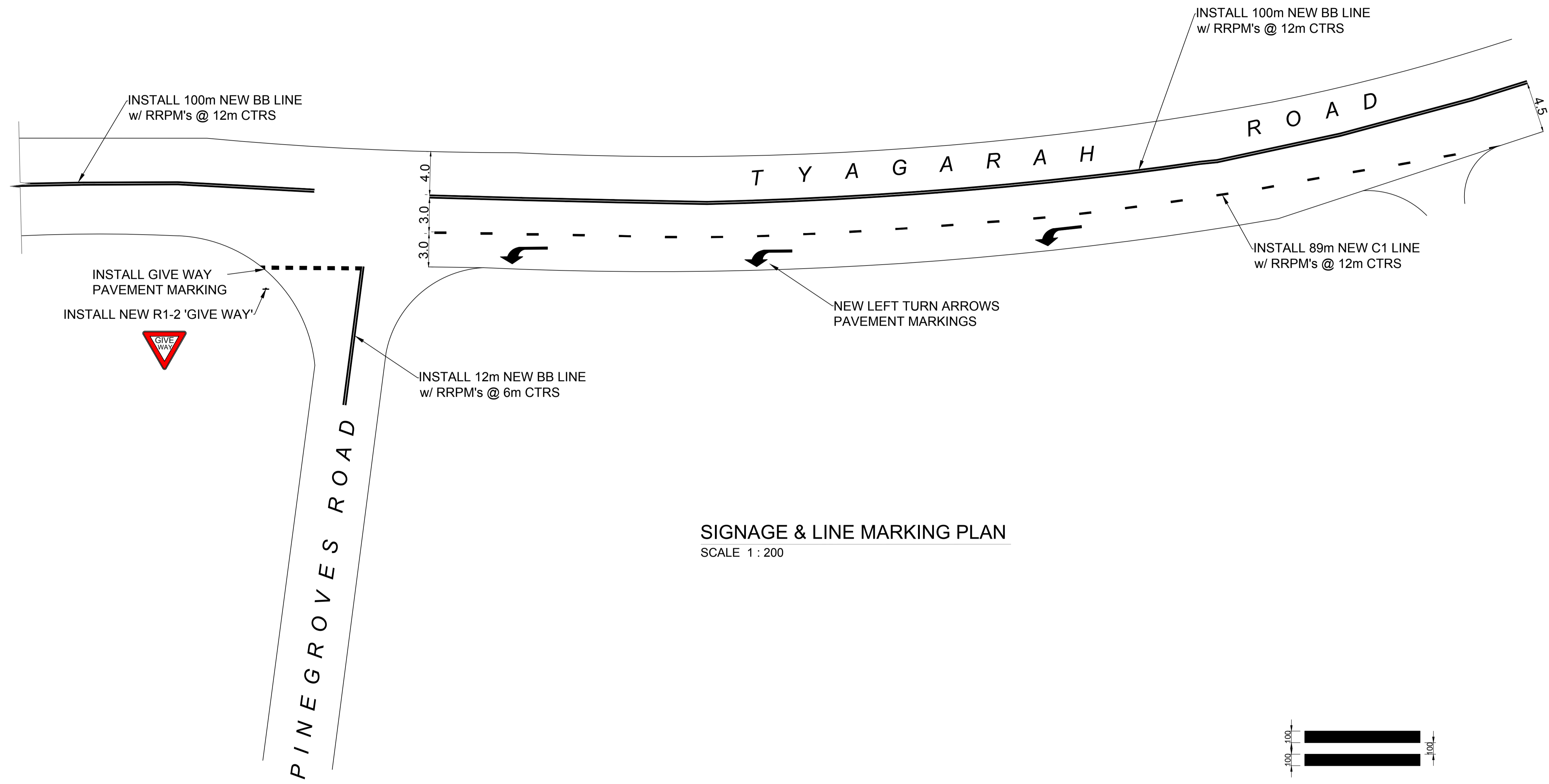

REVISION	CHKD	OK	DATE

TITLE PAGE & CONTENTS

PROJECT: ACCESS TO STORAGE FACILITY
No. 31 PINEGROVES ROAD, MYOCUM
CLIENT: Mr. A. HUNTER

DATE: 22.09.17	DESIGN: AL
	APPD: <i>Rob Aungle</i>
DWG No: H-01	Paper Size A1
A	


ROB AUNGLE & ASSOCIATES
CONSULTING ENGINEERS
CIVIL - STRUCTURAL - GEOTECHNICAL
74 BALEMO DRIVE, OCEAN SHORES NSW 2483
0417 858 245
racon@live.com.au



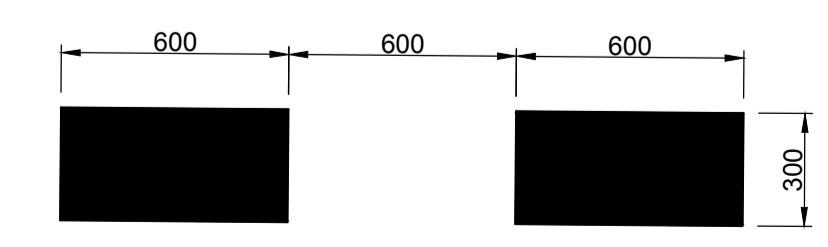
SIGNAGE & LINE MARKING PLAN
SCALE 1 : 200



BB - DIVIDING BARRIER LINES (TWO WAY)



C1 - CONTINUITY LINE



GIVE WAY PAVEMENT MARKING

DO NOT SCALE OFF DRAWINGS
WRITTEN DIMENSIONS PREFERRED

ALL LINEMARKING & SIGNAGE TO AS1742

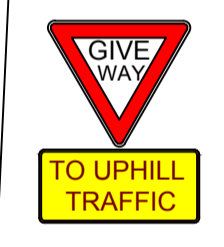
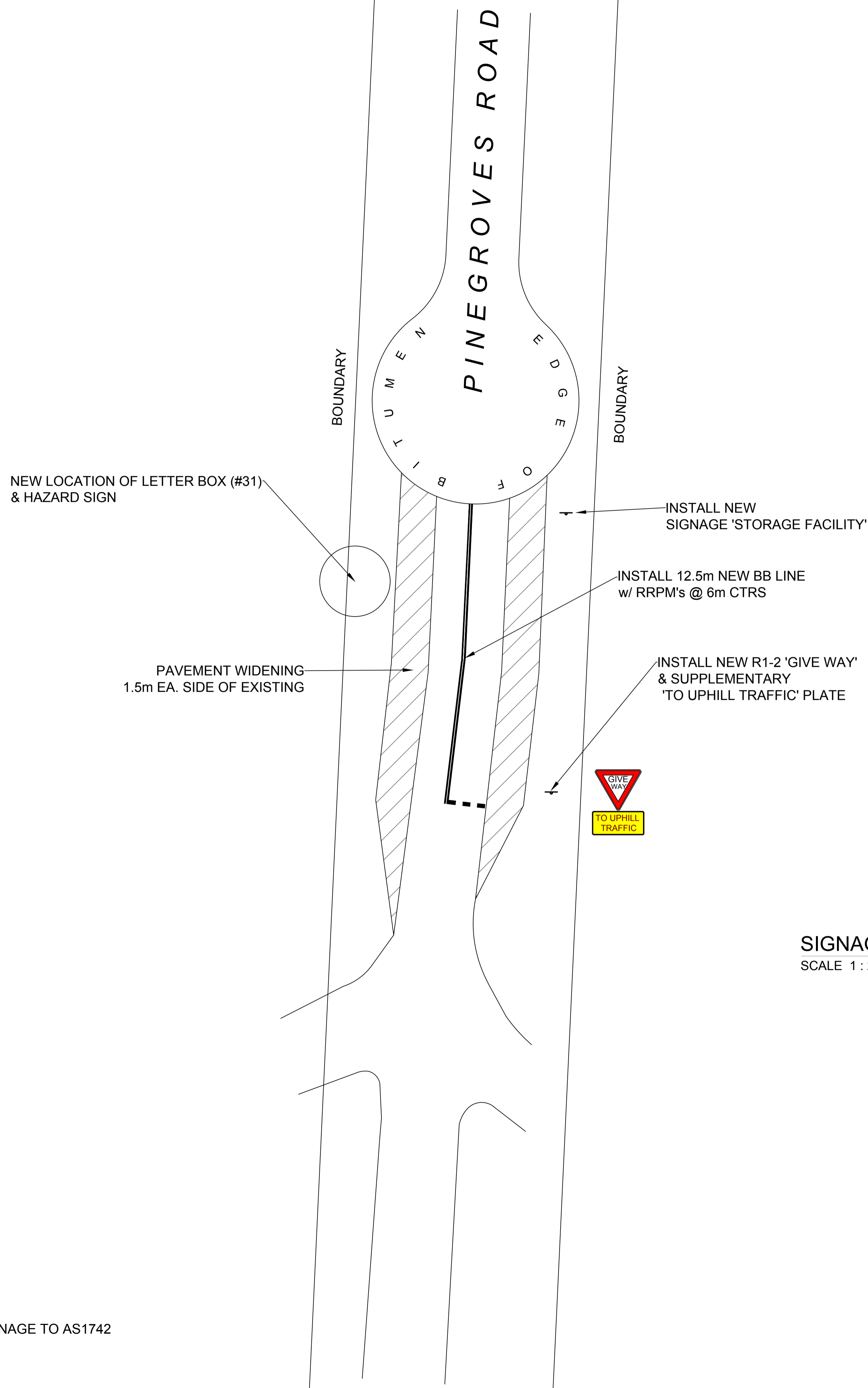

REVISION	CHKD	OK	DATE

SIGNAGE & LINE MARKING PLAN #1

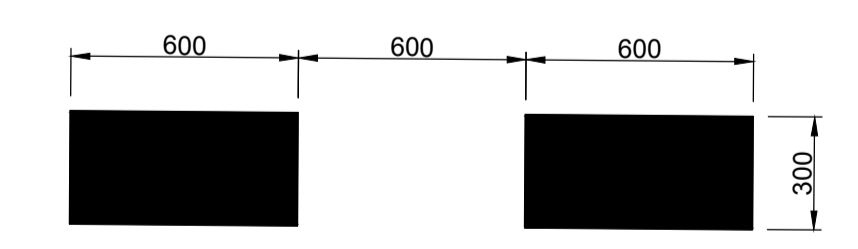
PROJECT: ACCESS TO STORAGE FACILITY
No. 31 PINEGROVES ROAD, MYOCUM
CLIENT: Mr. A. HUNTER

DATE: 22.09.17 DESIGN: AL
SCALE: 1:200 @ A1 APPD: *Rob Aungle*
DWG No: H-02 Paper Size A1

ROB AUNGLE & ASSOCIATES
CONSULTING ENGINEERS
CIVIL - STRUCTURAL - GEOTECHNICAL
74 BALEMO DRIVE, OCEAN SHORES NSW 2483
0417 858 245
racon@live.com.au



SIGNAGE & LINE MARKING PLAN
SCALE 1 : 200



GIVE WAY PAVEMENT MARKING



BB - DIVIDING BARRIER LINES (TWO WAY)

ALL LINEMARKING & SIGNAGE TO AS1742

DO NOT SCALE OFF DRAWINGS
WRITTEN DIMENSIONS PREFERRED

REVISION	CHKD	OK	DATE

SIGNAGE & LINE MARKING PLAN #2

PROJECT: ACCESS TO STORAGE FACILITY
No. 31 PINEGROVES ROAD, MYOCUM
CLIENT: Mr. A. HUNTER

DATE: 22.09.17 DESIGN: AL
SCALE: 1:200 @ A1 APPD: *Rob Aungle*
DWG No: H-03 Paper Size A1
A

ROB AUNGLE & ASSOCIATES
CONSULTING ENGINEERS
CIVIL - STRUCTURAL - GEOTECHNICAL
74 BALEMO DRIVE, OCEAN SHORES NSW 2483
0417 858 245
racon@live.com.au