



J6054-0004  
 J6054-0008  
 J6054-0013  
 J6054-0016  
 J6054-0021  
 J6054-0024  
 J6054-0028

J6054-0003 J6054-0023  
 J6054-0007 J6054-0027  
 J6054-0012  
 J6054-0015  
 J6054-0020

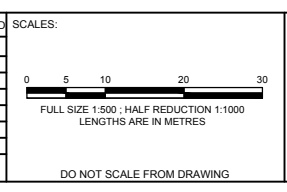
**WARNING**  
 BEWARE OF UNDERGROUND SERVICES  
 THE LOCATION OF UNDERGROUND SERVICES ARE APPROXIMATE ONLY AND THEIR EXACT POSITION SHOULD BE DETERMINED ON SITE BY THE CONTRACTOR, NO GUARANTEE IS GIVEN THAT ALL EXISTING SERVICES ARE SHOWN.

ALL LOCATIONS, ORIENTATION AND LEVELS SHALL BE VERIFIED ON SITE BEFORE COMMENCING ANY WORK. DISCREPANCIES SHALL BE REFERRED TO THE SITE SUPERINTENDENT. LOCATION OF ALL BOUNDARY LINES BASED ON COUNCIL DIGITAL CADASTRAL DATABASE TO BE CONFIRMED ON SITE.

FOR LEGEND REFER TO DRAWING J6054-0002.

**NOT FOR CONSTRUCTION**

REV	DESCRIPTION	DATE	DRAWN	DESIGN	CHECK	APPROVED
0	ISSUED FOR TENDER	27/07/2018	SA	SA	MP	MP



**PLANIT CONSULTING**  
 SUITE 9A, 80-84 BALLINA STREET  
 PO BOX 161  
 LENNOX HEAD NSW 2478  
 TELEPHONE: 02 6687 4666  
 ABN: 20 099 261 711  
 EMAIL: administration@planitconsulting.com.au

**BYRON SHIRE COUNCIL**  
 70-90 STATION ST  
 MULLIMBIMBY NSW 2478

**CLIENT: TRANSPORT FOR NSW**  
 C/- SYDNEY TRAINS  
 PO BOX 535  
 BURWOOD NSW 1805

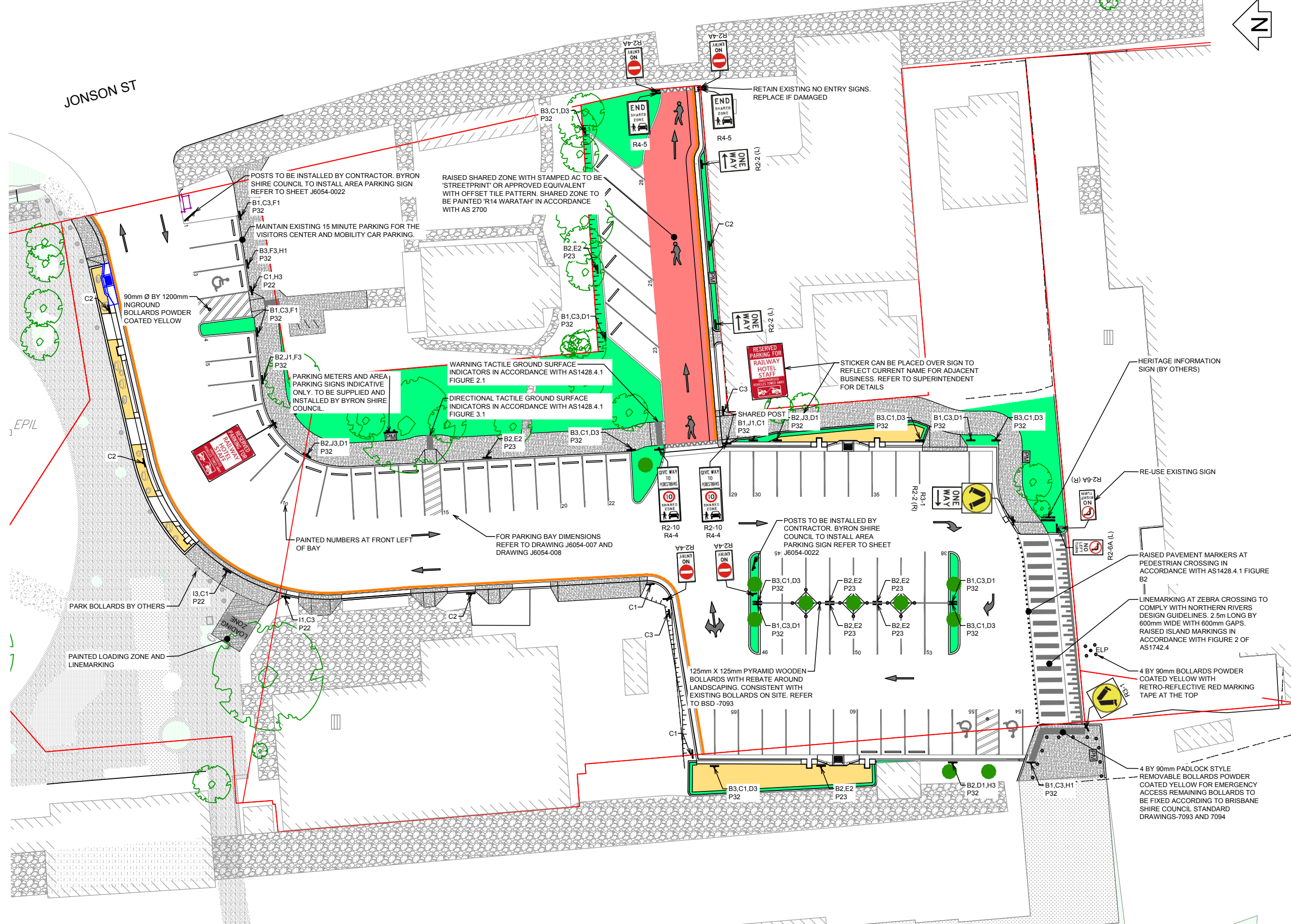
**PROJECT: RAILWAY HOTEL AND LAWSON ST SOUTH CAR PARKS**  
 JONSON STREET  
 BYRON BAY NSW 2481

**DRAWING TITLE: OVERALL LAYOUT PLAN**

ORIGINAL SIZE: A1	PLANIT JOB No.: J6054	DRAWING No.: 0006	REV: A
-------------------	-----------------------	-------------------	--------



JONSON ST

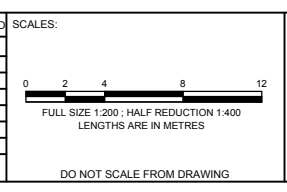


REFER TO PARKING SIGN CODES AND INSTALLATION NOTES ON DRAWING J6054-0022 AND REFER TO LEGEND ON DRAWING J6054-0002.

NOTE:  
ALL EXISTING TRAFFIC AND PARKING SIGNS, POLES, FITTINGS AND CAPS TO BE REMOVED BY THE CONTRACTOR FOR PICK UP BY BYRON SHIRE COUNCIL. "NO CAMPING" & SURVEILLANCE SIGNS TO REMAIN IN PLACE OR OFFSET TO A SUITABLE POSITION AT THE SUPERINTENDENTS DIRECTION.

**NOT FOR CONSTRUCTION**

REV	DESCRIPTION	DATE	DRAWN	DESIGN	CHECK	APPROVED
A	ISSUED FOR TENDER	12/12/2018	SA	SA	MP	MP



Copyright in the drawings, information and data recorded in this document ("the information") is the property of Planit Consulting. This document and the information are solely for the use of the authorised recipient and this document may not be used, copied or reproduced in whole or part for any purpose other than that for which it was supplied by Planit Consulting. Planit Consulting makes no representation, undertakes no duty and accepts no responsibility to any third party who may use or rely upon this document or the information.

**PLANIT CONSULTING**  
SUITE 9A, 80-84 BALLINA STREET  
PO BOX 161  
LENNOX HEAD NSW 2478  
TELEPHONE: 02 6687 4666  
ABN: 20 099 261 711  
EMAIL: administration@planitconsulting.com.au

PARTNER:  
**BYRON SHIRE COUNCIL**  
70-90 STATION ST  
MULLIMBIMBY NSW 2478

CLIENT:  
**TRANSPORT FOR NSW**  
C/- SYDNEY TRAINS  
PO BOX 535  
BURWOOD NSW 1805

PROJECT:  
**RAILWAY HOTEL AND LAWSON ST SOUTH CAR PARKS**  
JONSON STREET  
BYRON BAY NSW 2481

DRAWING TITLE:  
**SIGNAGE AND LINEMARKING PLAN RAILWAY HOTEL CAR PARK**

ORIGINAL SIZE: A1 PLANIT JOB No: J6054 DRAWING No: 0020 REV: A



REFER TO PARKING SIGN CODES AND INSTALLATION NOTES ON DRAWING J6054-0022 AND REFER TO LEGEND ON DRAWING J6054-0002.

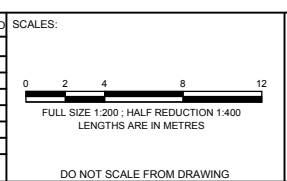
NOTE:  
ALL EXISTING TRAFFIC AND PARKING SIGNS, POLES, FITTINGS AND CAPS TO BE REMOVED BY THE CONTRACTOR. FOR PICK UP BY BYRON SHIRE COUNCIL. "NO CAMPING" & SURVEILLANCE SIGNS TO REMAIN IN PLACE OR OFFSET TO A SUITABLE POSITION AT THE SUPERINTENDENTS DIRECTION.

POSTS TO BE INSTALLED BY CONTRACTOR. BYRON SHIRE COUNCIL TO INSTALL AREA PARKING SIGN REFER TO SHEET J6054-0022.

INDICATIVE LOCATION OF PARKING METER AND CORRESPONDING SIGN. TO BE SUPPLIED AND INSTALLED BY BYRON SHIRE COUNCIL

**NOT FOR CONSTRUCTION**

REV	DESCRIPTION	DATE	DRAWN	DESIGN	CHECK	APPROVED
A	ISSUED FOR TENDER	12/12/2018	SA	SA	BT	MP



Copyright in the drawings, information and data recorded in this document ("the information") is the property of Planit Consulting. This document and the information are solely for the use of the authorised recipient and this document may not be used, copied or reproduced in whole or part for any purpose other than that for which it was supplied by Planit Consulting. Planit Consulting makes no representation, undertakes no duty and accepts no responsibility to any third party who may use or rely upon this document or the information.

**PLANIT CONSULTING**  
SUITE 9A, 80-84 BALLINA STREET  
PO BOX 161  
LENNOX HEAD NSW 2478  
TELEPHONE: 02 6687 4666  
ABN: 20 099 261 711  
EMAIL: administration@planitconsulting.com.au

PARTNER:  
**BYRON SHIRE COUNCIL**

70-90 STATION ST  
MULLIMBIMBY NSW 2478

CLIENT:  
**TRANSPORT FOR NSW**

C/- SYDNEY TRAINS  
PO BOX 535  
BURWOOD NSW 1805

PROJECT:  
**RAILWAY HOTEL AND LAWSON ST SOUTH CAR PARKS**

JONSON STREET  
BYRON BAY NSW 2481

DRAWING TITLE: <b>SIGNAGE AND LINEMARKING PLAN LAWSON ST SOUTH CAR PARK</b>			
ORIGINAL SIZE: <b>A1</b>	PLANIT JOB No.: <b>J6054</b>	DRAWING No.: <b>0021</b>	REV: <b>A</b>

CODE:	R5-400 (225L X 450H)	R5-400 (450L X 225H)	R5-400 (225L X 450H)	R5 - 10 (225L X 450H)	R5 - 10 (450H X 225L)	R5 - 10 (225L X 450H)	R5 - 10 (450H X 225L)	R5-1-3 (225L X 450H)	R5-23 (225L X 450H)	R5 - 10 (225L X 450H)
DETAILS:	NO STOPPING 1-5AM MON-SUN  **NSW ONLY SIGN	NO STOPPING 1-5AM MON-SUN  **NSW ONLY SIGN	NO STOPPING   **NSW ONLY SIGN	4P METER REGISTRATION 9AM-6PM MON-SUN & PUBLIC HOLS. VEHICLES UNDER 6m ONLY FRONT TO KERB	4P METER REGISTRATION 9AM-6PM MON-SUN & PUBLIC HOLS. VEHICLES UNDER 6m ONLY FRONT TO KERB	P 30 MINUTE 9AM-6PM MON-SUN VEHICLES UNDER 6m ONLY FRONT TO KERB INFO CENTRE VISITORS ONLY	P 30 MINUTE 9AM-6PM MON-SUN VEHICLES UNDER 6m ONLY FRONT TO KERB INFO CENTRE VISITORS ONLY	P       P 9AM-6PM MON-SUN VEHICLES UNDER 6m ONLY FRONT TO KERB INFO CENTRE VISITORS ONLY	P       LOADING ZONE	4P VEHICLES UNDER 6m ONLY FRONT TO KERB RAILWAY HOTEL STAFF ONLY UNAUTHORISED VEHICLES TOWED AWAY
PLAN REFERENCE:	<b>A</b>	<b>B</b>	<b>C</b>	<b>D</b>	<b>E</b>	<b>F</b>	<b>G</b>	<b>H</b>	<b>I</b>	<b>J</b>
ATTACH TO:	A1 A2 A3	B1 B2 B3	C1 C2 C3	D1 D2 D3	E1 E2 E3	F1 F2 F3	G1 G2 G3	H1 H2 H3	I1 I2 I3	J1 J2 J3
ARROW DIRECTION:	→ → →	← → →	← → →	→ → →	← → →	← → →	→ → →	→ → →	← → →	→ → →

PARKING SIGNS (450mm BY 225mm)

PANEL ARRANGEMENT	P21	P22	P23	P32
EXAMPLE	NO STOPPING 1-5AM MON-SUN ← →	2P ALL OTHER TIMES NOSE IN P ALL OTHER TIMES NOSE IN	C 6:30-9:30 3:30-6:30 MON-FRI 2P 9:30-3:30 MON-FRI 9am-12 SAT	NO STOPPING 1-5AM MON-SUN ← → 2P ALL OTHER TIMES NOSE IN P ALL OTHER TIMES NOSE IN

PANEL ARRANGEMENT

SIGNAGE NOTES:

- IN ACCORDANCE WITH 3.4.1 OF RMS SPECIFICATION R143 THE CONTRACTOR IS TO ENSURE AVOIDANCE OF ALL UNDERGROUND SERVICES BY POT-HOLING OR NON DESTRUCTIVE DIGGING METHODS.
- EXACT SIGNAGE AND BOLLARD LOCATIONS ARE TO BE CONFIRMED ON SITE DURING INSTALLATION OR AS DIRECTED BY THE SUPERINTENDENT
- ENSURE THE SIGNPOST CONSTRUCTION IS IN ACCORDANCE WITH RMS QA SPECIFICATION R143. ALL BRACKETS, NUTS BOLTS AND POST ARE TO BE GALVANISED
- ENSURE THE FOOTINGS ARE A MINIMUM OF 300mm DIAMETER AND 600mm DEEP IN ACCORDANCE WITH ACT STANDARD DRAWING DS9-15
- ENSURE THE SIGN LAYOUT IS COMPLIANT WITH AS.1742.11 SECTION 3.4.
- MULTI-PANEL SIGNS CAN BE ORDERED AS INDIVIDUAL SIGNAGE PANELS MOUNTED TOGETHER OR AS A SINGLE MULTI-PANELLER SIGN (FOR EASE OF ASSEMBLY) AT THE CONTRACTORS DISCRETION.
- INSTALLATION OF SIGNS TO BE COMPLIANT WITH APPENDIX B SECTION B2 OF AS 1742.11.
- PARKING AND TRAFFIC CONTROL SIGNS SHALL HAVE A MINIMUM OF 2.2m CLEARANCE BETWEEN ROAD SURFACE AND UNDERSIDE OF SIGN (SECURITY SIGNS EXEMPT) AND 2.0m CLEARANCE BETWEEN FOOTPATH/VERGE AND UNDERSIDE OF SIGN.
- ENSURE SIGNS ARE COMPLIANT WITH RTA GUIDE TO SIGNS AND MARKING REGISTERS. BE AWARE THAT FOR NO STOPPING (RTA) ORDER SIGN R5-400 : WHITE WRITING ON RED BACKGROUND . FOR NO ENTRY (RTA) ORDER SIGN (R2-4A)

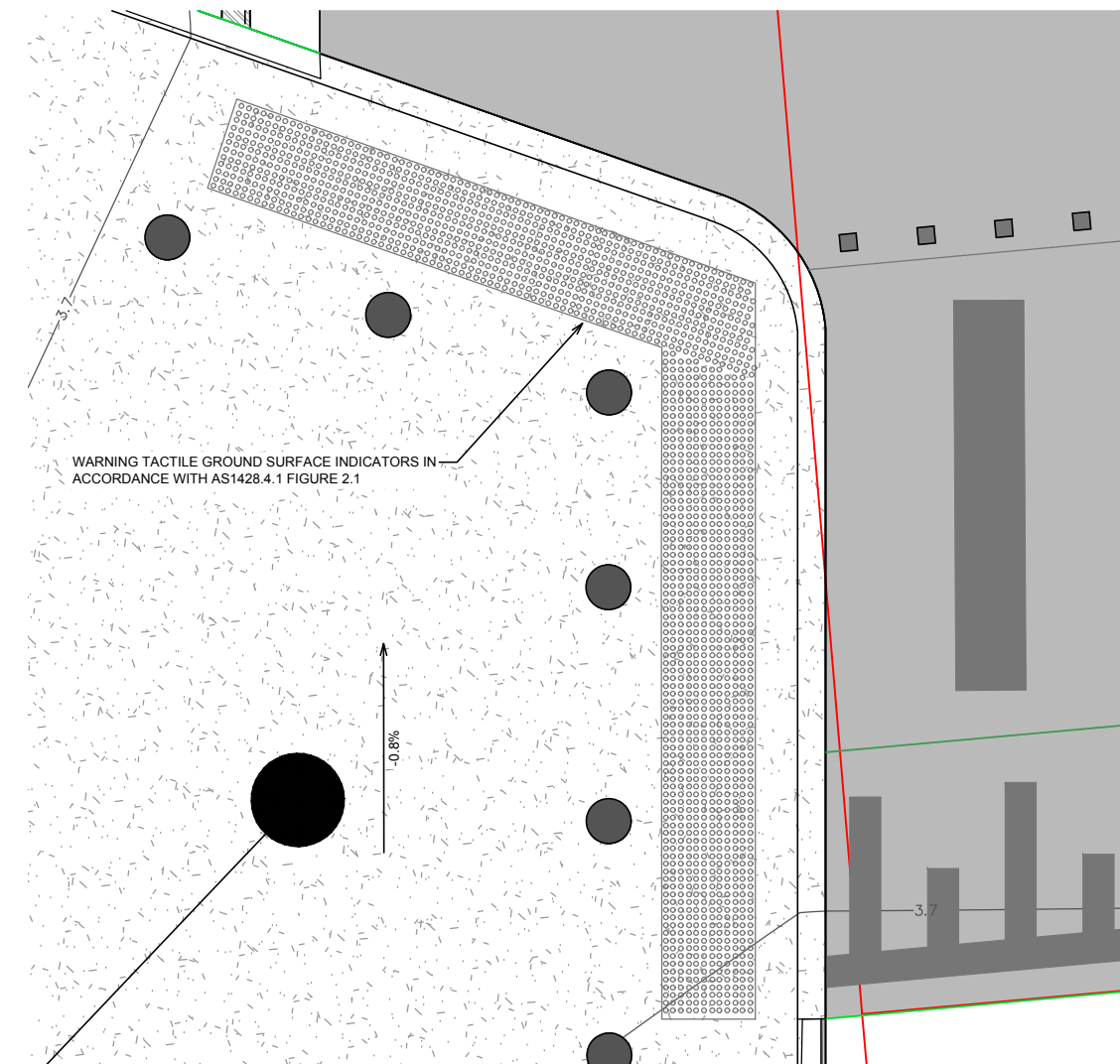
LINEMARKING NOTES:

- REFER TO NORTHERN RIVERS CONSTRUCTION GUIDELINE C261 - PAVEMENT MARKINGS FOR PAVEMENT MARKING PAINT PREPARATION AND APPLICATION.
- ALL MOBILITY PARKS TO BE A MINIMUM 2.4m WIDE BY 5.4m LONG IN ACCORDANCE WITH FIGURE 2.1 OF AS2890.6 WITH LINEMARKING FOR THE SHARED ZONE CONSISTENT WITH FIGURE 2.2 OF AS2890.6
- ALL CAR PARKS TO BE A MINIMUM OF 2.6m WIDE AT THE NARROWEST PART OF THE PARK WHILE LENGTH VARIES DEPENDENT ON END CONDITIONS REFER TO J6054-007 AND J6054-008.
- ZEBRA CROSSINGS TO BE 2.5m WIDE (U.N.O) BY 600mm LONG WITH 600mm GAP CONSISTENT WITH CLAUSE 11.2 OF NORTHERN RIVERS DESIGN GUIDELINE.
- DIRECTIONAL LINEMARKING TO BE CONSISTENT WITH FIGURE 4.3 OF AS 2890.1.
- ALL OTHER LINEMARKING TO COMPLY WITH AS1742.2 FOR TRAFFIC CONTROL DEVICES FOR GENERAL USE



AREA PARKING SIGNS

POSTS TO BE INSTALLED BY CONTRACTOR. BYRON SHIRE COUNCIL TO INSTALL SIGNS.



TACTILE GROUND SURFACE INDICATORS

TO BE INSTALLED ON ALL KERB RAMPS FLATTER THAN 1:8 AS SHOWN ON DRAWING J6054-0021 AND DIRECTIONAL TACTILE GROUND INDICATORS TO BE INSTALLED ON MID BLOCK KERB RAMPS

**NOT FOR CONSTRUCTION**

REV	DESCRIPTION	DATE	DRAWN	DESIGN	CHECK	APPROVED	SCALES:
A	ISSUED FOR TENDER	12/12/2018	SA	SA	BT	MP	

Copyright in the drawings, information and data recorded in this document ("the information") is the property of Planit Consulting. This document and the information are solely for the use of the authorised recipient and this document may not be used, copied or reproduced in whole or part for any purpose other than that for which it was supplied by Planit Consulting. Planit Consulting makes no representation, undertakes no duty and accepts no responsibility to any third party who may use or rely upon this document or the information.

PLANIT CONSULTING  
SUITE 9A, 80-84 BALLINA STREET  
PO BOX 161  
LENNOX HEAD NSW 2478  
TELEPHONE: 02 6687 4666  
ABN: 20 099 261 711  
EMAIL: administration@planitconsulting.com.au

PARTNER:  
BYRON SHIRE COUNCIL  
70-90 STATION ST  
MULLIMBIMBY NSW 2478

CLIENT:  
TRANSPORT FOR NSW  
C/- SYDNEY TRAINS  
PO BOX 535  
BURWOOD NSW 1805

PROJECT:  
RAILWAY HOTEL AND LAWSON ST SOUTH CAR PARKS  
JONSON STREET  
BYRON BAY NSW 2481

DRAWING TITLE:  
SIGNAGE AND LINEMARKING DETAILS SHEET

ORIGINAL SIZE: A1 PLANIT JOB No: J6054 DRAWING No: 0022 REV: A