
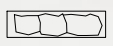





Legend

-  Proposed D400m rock works
-  Proposed energy dissipating boulders
-  Proposed D200mm rock works
-  Proposed native vegetation
-  Midden (extent to be confirmed)

Existing surface contours shown at 0.5m intervals

This plan is NOT to be used for construction purposes unless it carries approval stamp of the local authority.

Issue	Date	Description	App'd
A	07/07/2017	First Issue	ME

Client: **NSW Crown Holiday Park Trust**

Project: **Clarkes Beach Stormwater Management and Midden Protection Works**

Title: **Gully Protection Works Layout Plan**

Do not scale drawing. Use written dimensions only. This plan is copyright © All rights reserved.

ARDILL PAYNE
 & PARTNERS
 ENGINEERS PLANNERS SURVEYORS
 ENVIRONMENTAL PROJECT MANAGEMENT
 BALLINA 45 River Street Ph. 02 6686 3280
 SOUTH BRISBANE 89 Grey Street Ph. 07 3123 6675
 GUNNEDAH 285 Conadilly Street Ph. 02 6742 9955
 A.B.N. 51 808 558 977 e-mail: info@ardillpayne.com.au



Designed	PG	Scale	1:200 @ A1, 1:400 @ A2
Drawn	LH	0 2 4 6	
Checked	BP	File Name	8122 Stormwater Manag
Approved		Date	07/07/2017
Job No.	8122	Dwg No.	SW01