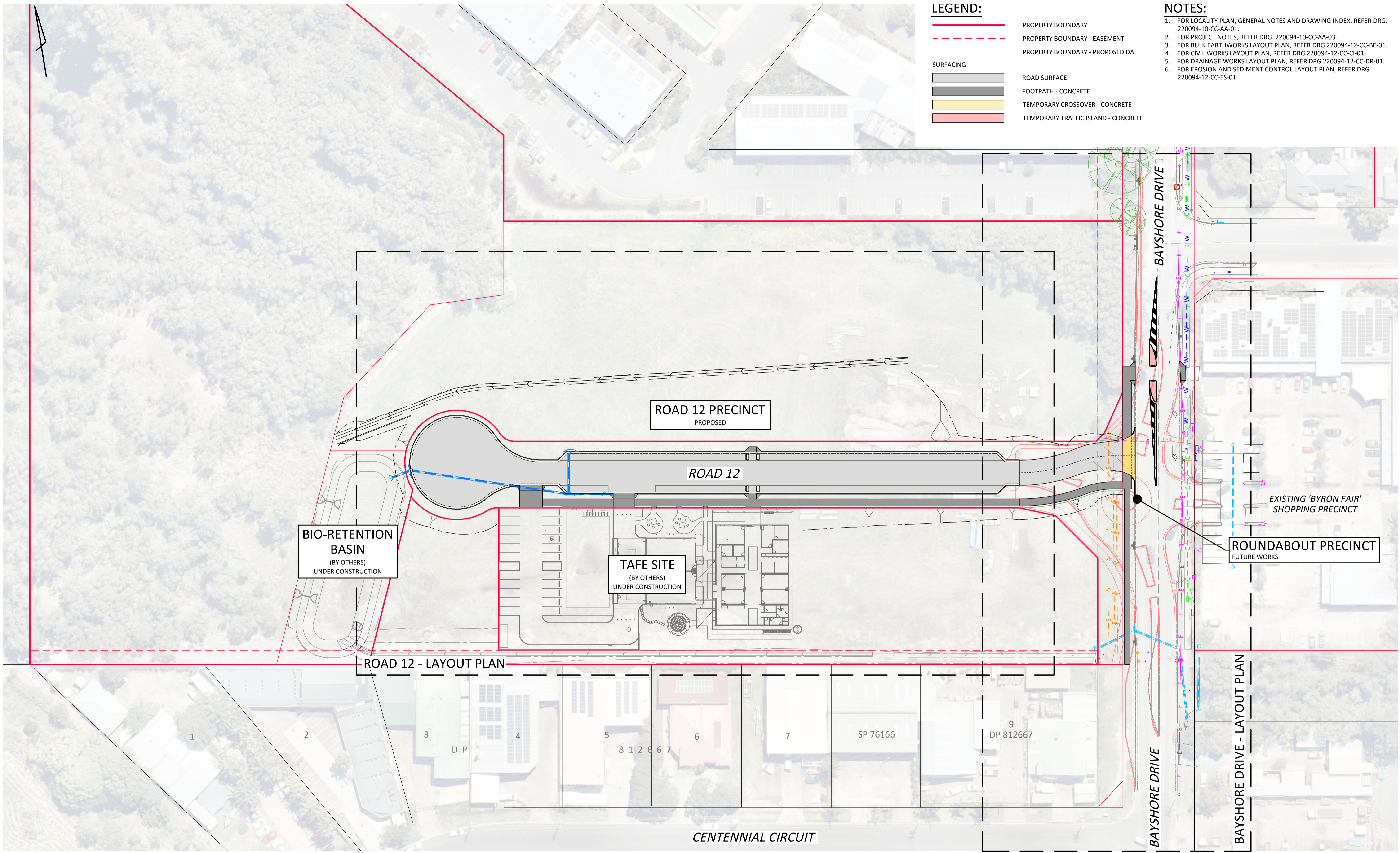


LEGEND:

- PROPERTY BOUNDARY
- - - PROPERTY BOUNDARY - EASEMENT
- - - PROPERTY BOUNDARY - PROPOSED DA
- SURFACING**
- ROAD SURFACE
- FOOTPATH - CONCRETE
- TEMPORARY CROSSOVER - CONCRETE
- TEMPORARY TRAFFIC ISLAND - CONCRETE

NOTES:

1. FOR LOCALITY PLAN, GENERAL NOTES AND DRAWING INDEX, REFER DRG. 220094-10-CC-AA-01.
2. FOR PROJECT NOTES, REFER DRG. 220094-10-CC-AA-03.
3. FOR BULK EARTHWORKS LAYOUT PLAN, REFER DRG 220094-12-CC-BE-01.
4. FOR CIVIL WORKS LAYOUT PLAN, REFER DRG 220094-12-CC-CI-01.
5. FOR DRAINAGE WORKS LAYOUT PLAN, REFER DRG 220094-12-CC-DR-01.
6. FOR EROSION AND SEDIMENT CONTROL LAYOUT PLAN, REFER DRG 220094-12-CC-ES-01.



ROAD 12 - LAYOUT PLAN

BAYSHORE DRIVE - LAYOUT PLAN

OVERALL SITE PLAN
SCALE 1:500

FOR CONSTRUCTION

SCALES SHOWN ARE FOR AN A1 SIZE ORIGINAL DRAWING

1:500
SCALE (m) A1

HORIZ. DATUM	GROUND
VERT. DATUM	AHD
SURVEY	NDC
DRAWN	D. YOUNG
DESIGN	D. YOUNG
APPROVED DATE	C. PICKFORD 07.07.2022

NDC
Newton Denny Chapelle
Surveyors Planners Engineers
Lismore | Casuarina
Phone | 02 6622 1011
Email | office@ndc.com.au

Site
LOT 12 DP1189646
BAYSHORE DRIVE
BYRON BAY NSW 2481

**BAYSHORE DRIVE ROUNDABOUT
ACCESS 12 PRECINCT
OVERALL SITE PLAN**

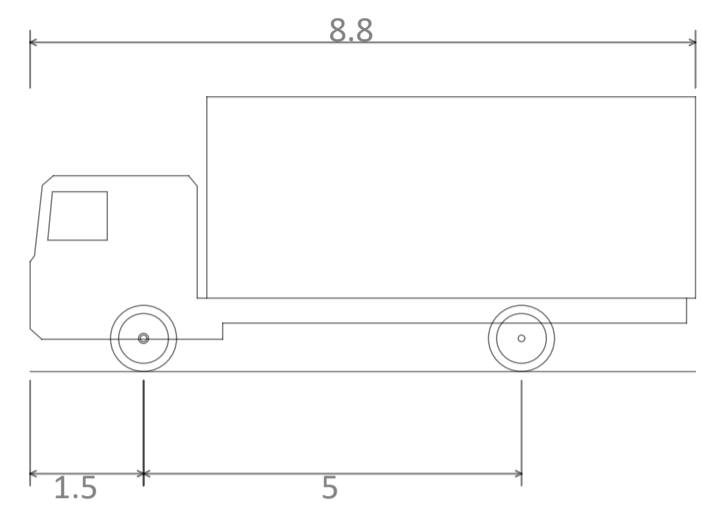
Client
BYRON SHIRE COUNCIL

Reference No.
220094

DRAWING No.
220094-12-CC-AA-02

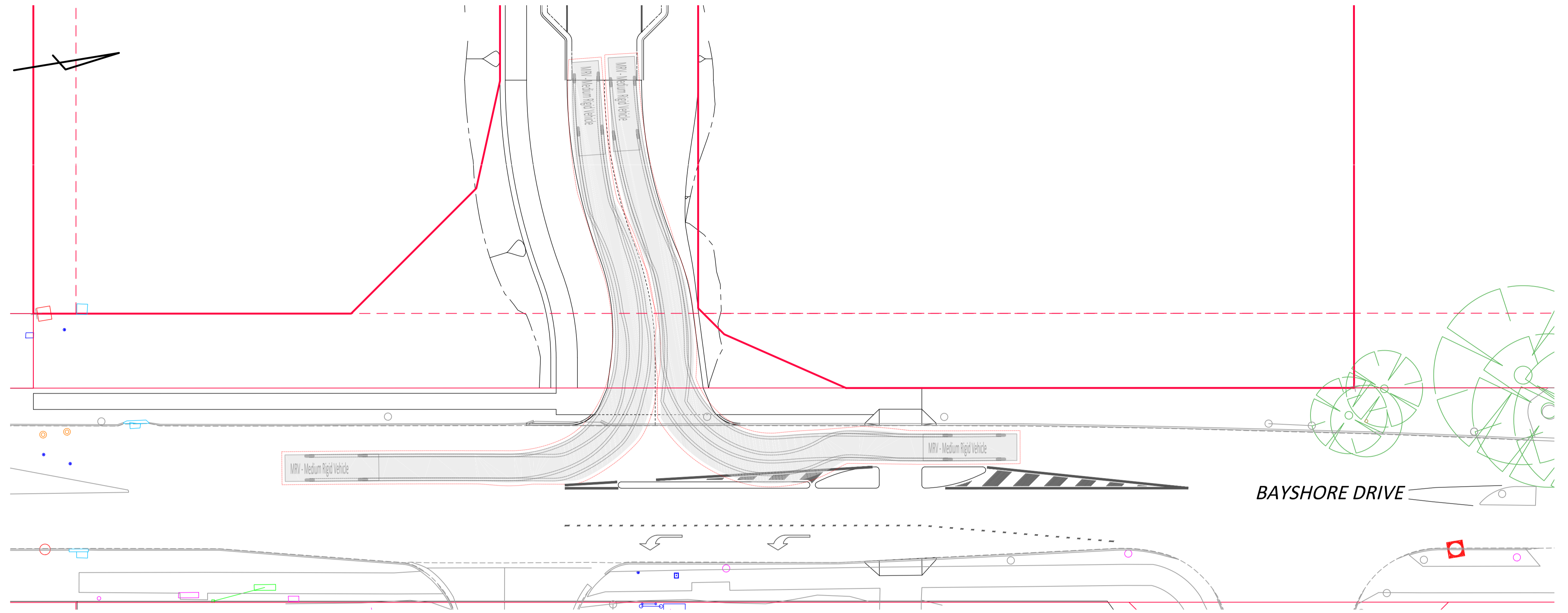
REVISION
1

Plot Date: 13 Mar, 2023 CAD File Name: K:\Jobs\2022\220094 - Byron Shire Council\Engineering\Drawings\220094-12-CC-AA-02.dwg



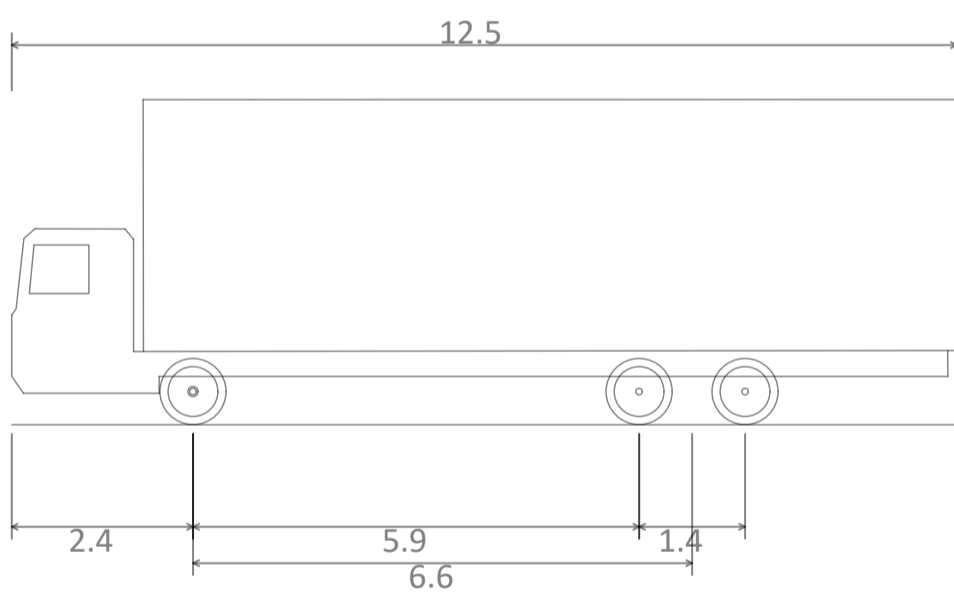
MRV - Medium Rigid Vehicle
 Overall Length 8.800m
 Overall Width 2.500m
 Overall Body Height 3.633m
 Min Body Ground Clearance 0.428m
 Track Width 2.500m
 Lock-to-lock time 4.00s
 Curb to Curb Turning Radius 10.000m

8.800m
 2.500m
 3.633m
 0.428m
 2.500m
 4.00s
 10.000m



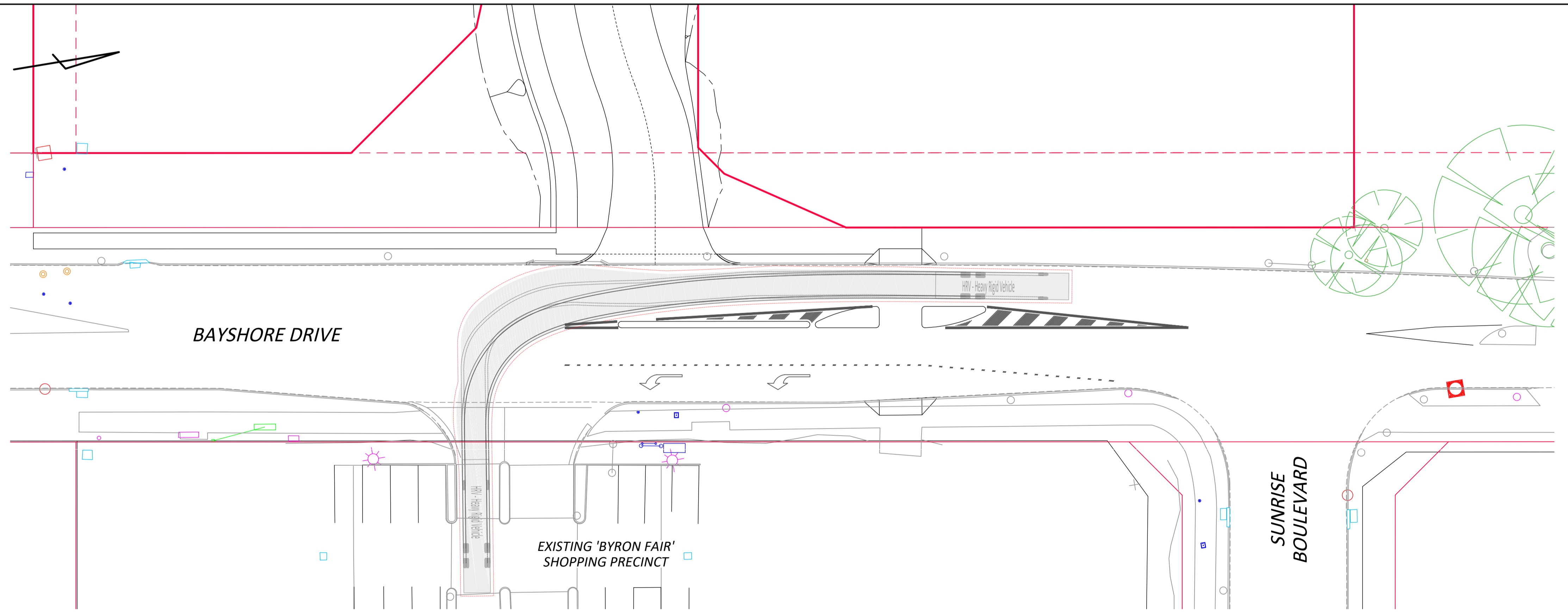
VEHICLE TRACKING - MRV

SCALE 1:250



HRV - Heavy Rigid Vehicle
 Overall Length 12.500m
 Overall Width 2.500m
 Overall Body Height 4.300m
 Min Body Ground Clearance 0.417m
 Track Width 2.500m
 Lock-to-lock time 6.00s
 Curb to Curb Turning Radius 12.500m

12.500m
 2.500m
 4.300m
 0.417m
 2.500m
 6.00s
 12.500m

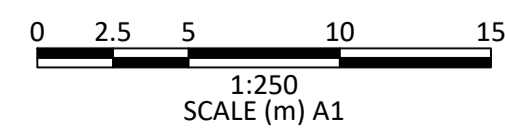


VEHICLE TRACKING - HRV

SCALE 1:250

FOR CONSTRUCTION

SCALES SHOWN ARE FOR AN A1 SIZE ORIGINAL DRAWING



HORIZ. DATUM	GROUND
VERT. DATUM	AHD
SURVEY	NDC
DRAWN	D. YOUNG
DESIGN	D. YOUNG
APPROVED	C. PICKFORD
DATE	13.03.2023

NDC
 Newton Denny Chapelle
 Surveyors Planners Engineers
 Lismore | Casuarina
 Phone | 02 6622 1011
 Email | office@ndc.com.au

Site
 LOT 12 DP1189646
 BAYSHORE DRIVE
 BYRON BAY NSW 2481

Client
 BYRON SHIRE COUNCIL

BAYSHORE DRIVE ROUNDABOUT
 ACCESS 12 PRECINCT
 VEHICLE TRACKING
 PLAN

Reference No.
 220094

DRAWING No.
 220094-12-CC-VT-01

REVISION
 1

Plot Date: 13 Mar, 2023 CAD File Name: K:\Jobs\2022\220094 - Byron Shire Council\Engineering\Drawings\220094-12-CC-VT-01.dwg