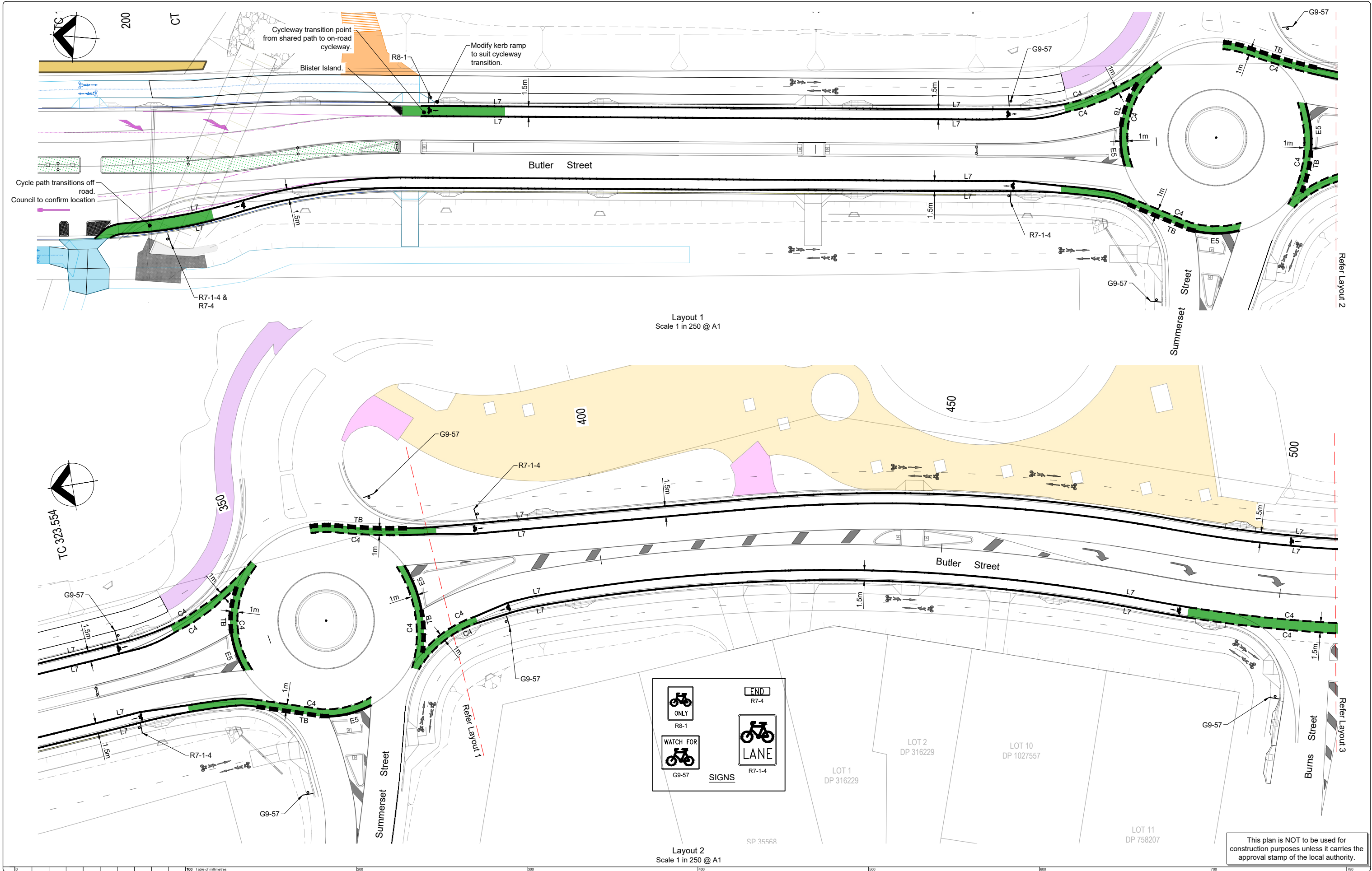


S:\01 Jobs\8800-8899\8857 Project Management - Byron Bay Bypass\05 Drawings\01 Civil\01 Current\Design tasks\DT4-8-12-13\8857_Cycleway ISS H.dwg, 14/10/2020 3:23:02 PM, AutoCAD PDF (General Documentation).pc3



Issue	Date	Description	App'd
H	14/10/2020	Amended as per Council Comments	AH
G	14/10/2020	Amended as per Council Comments	AH
F	1/10/2020	Amended as per Council Comments	AH
E	8/09/2020	Amended as per Council Comments	AH
D	20/08/2020	Issue for Discussion 4	AH
C	22/04/2020	Issue for Discussion 3	AH
B	20/04/2020	Issue for Discussion 2	AH
A	14/04/2020	Issue for Discussion	LF

Client:
Byron Shire Council

Project:
Byron Bay Bypass

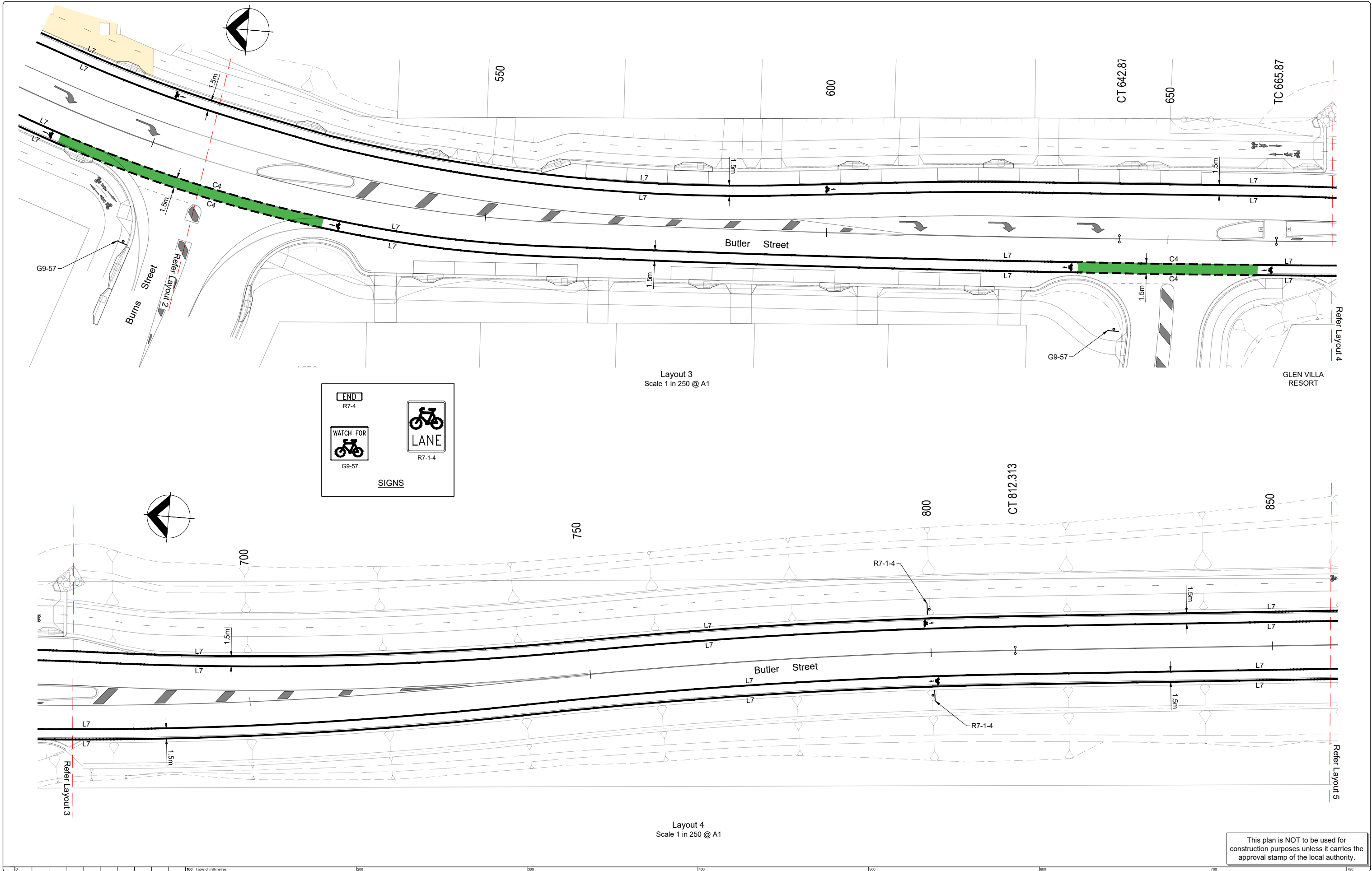
Title:
Concept Cycleway Layout Plan Sheet 1 of 4

ARDILL PAYNE
& PARTNERS
ENGINEERS PLANNERS SURVEYORS
ENVIRONMENTAL PROJECT MANAGEMENT
BALLINA 45 River Street Ph. 02 6686 3280
GUNNDAH 285 Conadilly Street Ph. 02 6742 9955
A.B.N. 51 808 558 977 e-mail: info@ardillpayne.com.au

Design	AH	Scale	1:250 @ A1, 1:500 @ A3
Drawn	AH		
Checked	LF	Datum	AHD
Approved	LF	Drafting File	8857_Cycleway ISS H.dwg
Date	14/04/2020	Design File	8857_Cycleway
Job No.	8857	Dwg No.	SK12
		Issue	H

This plan is NOT to be used for construction purposes unless it carries the approval stamp of the local authority.

S:\01 Jobs\8800-8857 Project Management - Byron Bay Bypass\05 Drawings\05 Drawings\01 Civil\01 Current\Design tasks DT4-8-12-13\8857_Cycleway ISS H.dwg, 14/10/2020 3:23:08 PM, AutoCAD PDF (General Documentation).pc3



H	14/10/2020	Amended as per Council Comments	AH
G	14/10/2020	Amended as per Council Comments	AH
F	1/10/2020	Amended as per Council Comments	AH
E	8/09/2020	Amended as per Council Comments	AH
D	20/08/2020	Issue for Discussion 4	AH
C	22/04/2020	Issue for Discussion 3	AH
B	20/04/2020	Issue for Discussion 2	AH
A	14/04/2020	Issue for Discussion	LF
Issue	Date	Description	App'd

Client:	Byron Shire Council
---------	---------------------

Project:	Byron Bay Bypass
----------	------------------

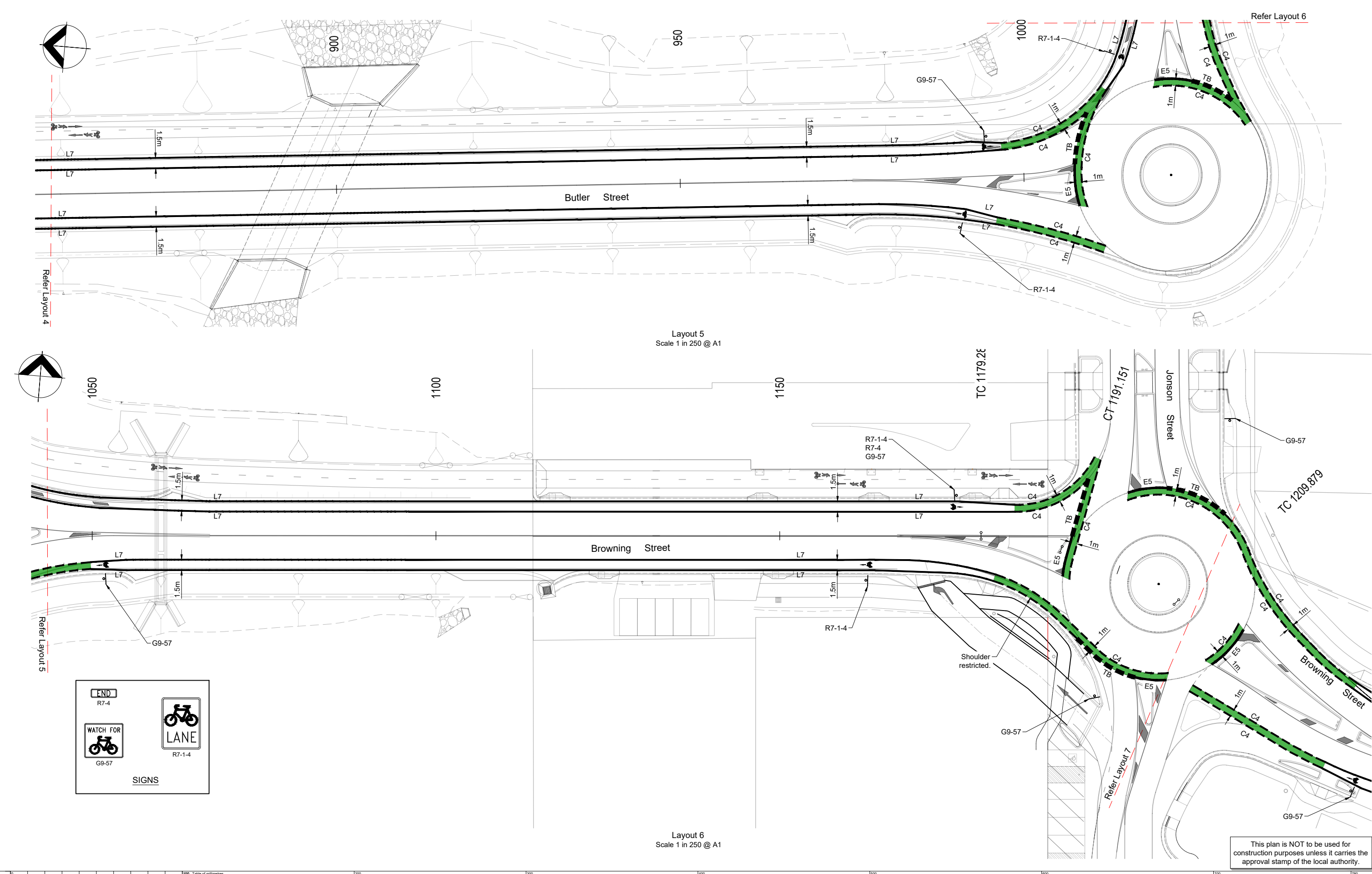
Title:	Concept Cycleway Layout Plan Sheet 2 of 4
Do not scale drawing. Use written dimensions only. This plan is copyright © All rights reserved.	

ARDILL PAYNE
& p a r t n e r s
ENGINEERS PLANNERS SURVEYORS
ENVIRONMENTAL PROJECT MANAGEMENT
BALLINA 45 River Street Ph. 02 6686 3280
GUNNEDAH 285 Conadilly Street Ph. 02 6742 9955
A.B.N. 51 808 558 977 e-mail: info@ardillpayne.com.au

Design	AH	Scale	1:250 @ A1, 1:500 @ A3
Drawn	AH		0 2.5 5 7.5 10 12.5
Checked	LF	Datum	AHD
Approved	LF	Drafting File	8857_Cycleway ISS H.dwg
Date	14/04/2020	Design File	8857_Cycleway
Job No.	8857	Dwg No.	SK13
		Issue	H

This plan is NOT to be used for construction purposes unless it carries the approval stamp of the local authority.

S:\01 Jobs\8800-8899\8857 Project Management - Byron Bay Bypass\05 Drawings\01 Civil\01 Current\Design tasks DT4-8-12-13\8857_Cycleway ISS H.dwg, 14/10/2020 3:23:13 PM, AutoCAD PDF (General Documentation).pc3



Issue	Date	Description	App'd
H	14/10/2020	Amended as per Council Comments	AH
G	14/10/2020	Amended as per Council Comments	AH
F	1/10/2020	Amended as per Council Comments	AH
E	8/09/2020	Amended as per Council Comments	AH
D	20/08/2020	Issue for Discussion 4	AH
C	22/04/2020	Issue for Discussion 3	AH
B	20/04/2020	Issue for Discussion 2	AH
A	14/04/2020	Issue for Discussion	LF

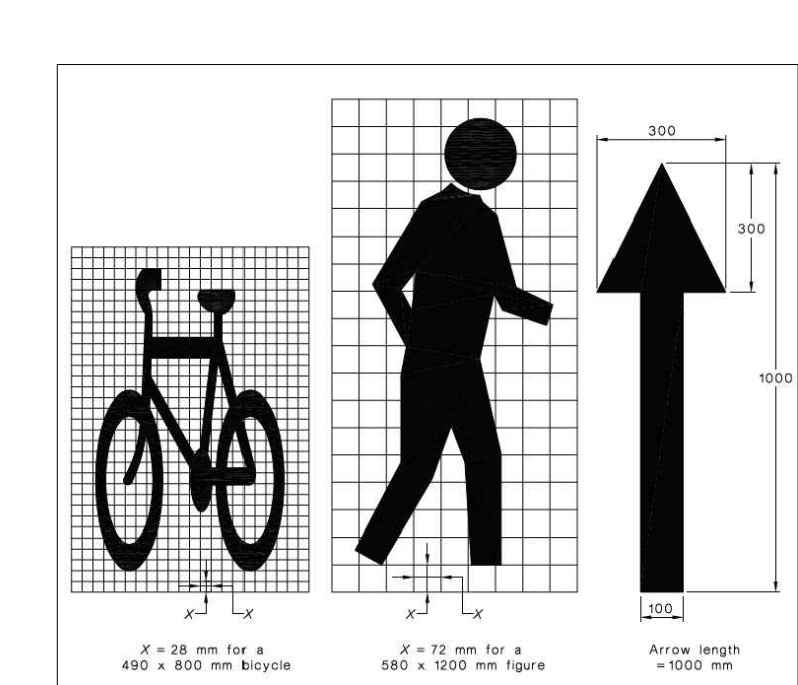
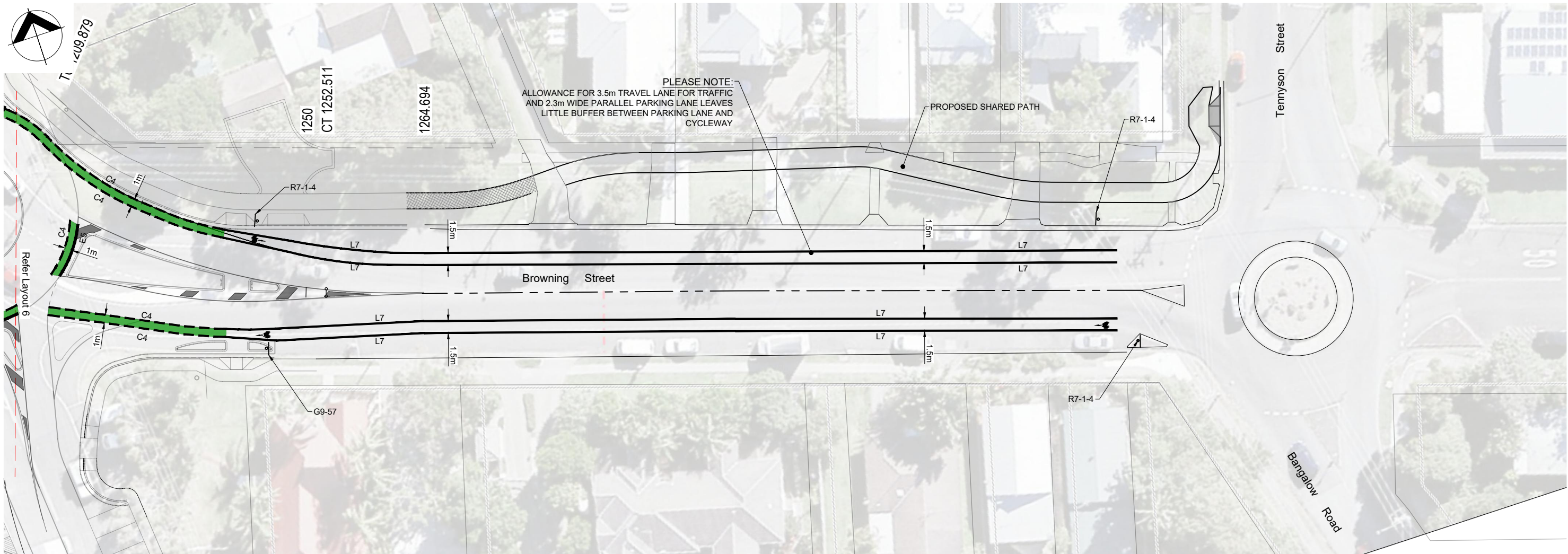
Client:
Byron Shire Council

Project:
Byron Bay Bypass

Title:
Concept Cycleway Layout Plan Sheet 3 of 4

ARDILL PAYNE
& p a r t n e r s
ENGINEERS PLANNERS SURVEYORS
ENVIRONMENTAL PROJECT MANAGEMENT
BALLINA 45 River Street Ph. 02 6686 3280
GUNNEDAH 285 Conadilly Street Ph. 02 6742 9955
A.B.N. 51 808 558 977 e-mail: info@ardillpayne.com.au

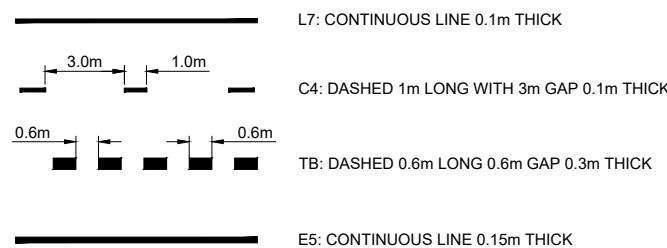
Design	AH	Scale	1:250 @ A1, 1:500 @ A3
Drawn	AH		0 2.5 5 7.5 10 12.5
Checked	LF	Datum	AHD
Approved	LF	Drafting File	8857_Cycleway ISS H.dwg
Date	14/04/2020	Design File	8857_Cycleway
Job No.	8857	Dwg No.	SK14
		Issue	H



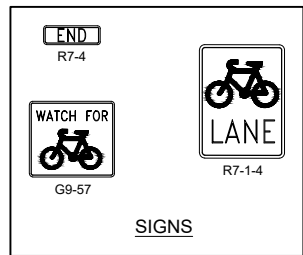
BICYCLE, PEDESTRIAN AND ARROW PAVEMENT MARKINGS
REFER AS 1742.10 FOR ADDITIONAL DETAIL

Note:
Cycle way for Browning street
has been designed by taking
measurements from six maps.
For more detailed design survey
information will be required.

Layout 7
Scale 1 in 250 @ A1



CYCLEWAY LINEMARKING DETAILS
REFER RMS PAVEMENT MARKINGS FOR BICYCLE FACILITIES



This plan is NOT to be used for construction purposes unless it carries the approval stamp of the local authority.

Issue	Date	Description	App'd
H	14/10/2020	Amended as per Council Comments	AH
G	14/10/2020	Amended as per Council Comments	AH
F	1/10/2020	Amended as per Council Comments	AH
E	8/09/2020	Amended as per Council Comments	AH
D	20/08/2020	Issue for Discussion 4	AH

Client:	Byron Shire Council
---------	---------------------

Project:	Byron Bay Bypass
----------	------------------

Title:	Concept Cycleway Layout Plan Sheet 4 of 4
--------	---

ARDILL PAYNE & PARTNERS ENGINEERS PLANNERS SURVEYORS ENVIRONMENTAL PROJECT MANAGEMENT BALLINA 45 River Street Ph. 02 6686 3280 GUNNEDAH 285 Conadilly Street Ph. 02 6742 9955 A.B.N. 51 808 558 977 e-mail: info@ardillpayne.com.au
--



Design	AH	Scale	1:250 @ A1, 1:500 @ A3
Drawn	AH		0 2.5 5 7.5 10 12.5
Checked	LF	Datum	AHD
Approved	LF	Drafting File	8857_Cycleway ISS H.dwg
Date	14/04/2020	Design File	8857_Cycleway
Job No.	8857	Dwg No.	SK14A
		Issue	H