



Current Bushfire Map




Legend

 National Parks
existing bushfire map

 **CATEGORY**
Buffer

 Category 1 - High

 Category 2 - Low



Disclaimer: While all reasonable care has been taken to ensure the information contained on this map is up to date and accurate, no warranty is given that the information contained on this map is free from error or omission. Any reliance placed on such information shall be at the sole risk of the user. Please verify the accuracy of the information prior to using it. Note: The information shown on this map is a copyright of the Byron Shire Council and the NSW Department of Lands.

0 3,100 6,200 Metres

1:150,000@A4 size



Date: 19/10/2016