




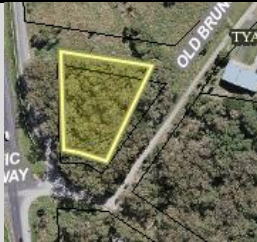









DEVOLVED RESERVES

Reserve	PURPOSE	LOCATION	Map	Initial proposed Classification	Initial proposed Category
3056	Plantation	CLUNES		Operational	
14104	Cemetery Extensions / Plantation	MULLUMBIMBY		Operational	
25960	Access / Cemetery	MULLUMBIMBY		Operational	
33876	Public Recreation	BRUNSWICK		Further review required.	
38997	Reservoir	BYRON BAY		Operational	





DEVOLVED RESERVES

Reserve	PURPOSE	LOCATION	Map	Initial proposed Classification	Initial proposed Category
48969	Public Recreation	TYAGARAH		Community	Natural Area - Bushland
49182	Public Recreation	CLUNES		Community	Park
540011	Public Park	BRUNSWICK HEADS		Community	Natural area - Bushland
58412	Public Recreation	NEW BRIGHTON		Community	Part Natural Area – Bushland and/or Foreshore Part General Community Use

DEVOLVED RESERVES

Reserve	PURPOSE	LOCATION	Map	Initial proposed Classification	Initial proposed Category
61102	Cemetery	BANGALOW		Operational	
67201	Public Recreation	BYRON BAY		Further review required.	
74460	Cemetery	BANGALOW		Operational	
90770	Public Recreation	COPERS CREEK		Further review required	

DEVOLVED RESERVES

Reserve	PURPOSE	LOCATION	Map	Initial proposed Classification	Initial proposed Category
1000667	General Cemetery	CLUNES		Operational	
1000669	General Cemetery	BYRON BAY		Operational	
1000670	Addition General Cemetery	BYRON BAY		Operational	
1016149	General Cemetery	MULLUMBIMBY		Operational	