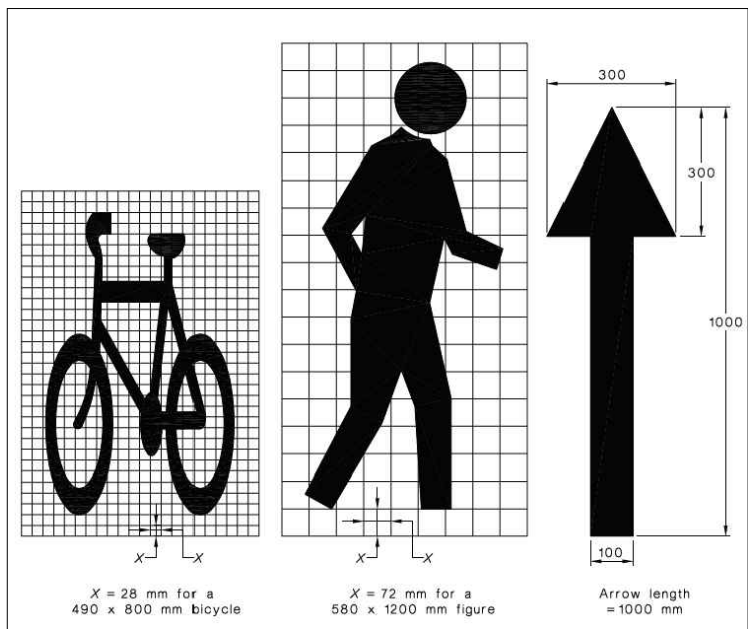


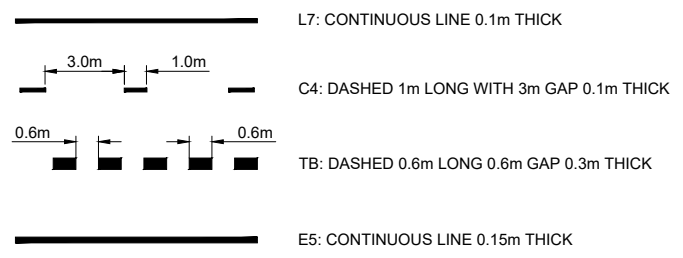
PLEASE NOTE:
ALLOWANCE FOR 3.5m TRAVEL LANE FOR TRAFFIC
AND 2.3m WIDE PARALLEL PARKING LANE LEAVES
LITTLE BUFFER BETWEEN PARKING LANE AND
CYCLEWAY

Note:
Cycle way for Browning street
has been designed by taking
measurements from six maps.
For more detailed design survey
information will be required.

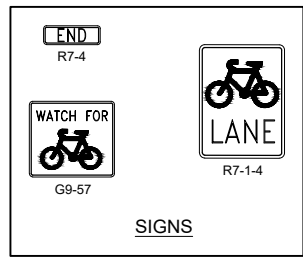
Layout 7
Scale 1 in 250 @ A1



BICYCLE, PEDESTRIAN AND ARROW PAVEMENT MARKINGS
REFER AS 1742.10 FOR ADDITIONAL DETAIL



CYCLEWAY LINEMARKING DETAILS
REFER RMS PAVEMENT MARKINGS FOR BICYCLE FACILITIES



SIGNS

This plan is NOT to be used for construction purposes unless it carries the approval stamp of the local authority.

S:\01 Jobs\8800-8899\8857 Project Management - Byron Bay Bypass\05 Drawings\01 Civil\01 Current\Design tasks DT4-8-12-13\8857_Cycleway ISS H.dwg, 14/10/2020 3:23:18 PM, AutoCAD PDF (General Documentation).pc3

Issue	Date	Description	App'd
H	14/10/2020	Amended as per Council Comments	AH
G	14/10/2020	Amended as per Council Comments	AH
F	1/10/2020	Amended as per Council Comments	AH
E	8/09/2020	Amended as per Council Comments	AH
D	20/08/2020	Issue for Discussion 4	AH

Client: **Byron Shire Council**

Project: **Byron Bay Bypass**

Title: **Concept Cycleway Layout Plan Sheet 4 of 4**

ARDILL PAYNE
ENGINEERS PLANNERS SURVEYORS
ENVIRONMENTAL PROJECT MANAGEMENT
BALLINA 45 River Street Ph. 02 6686 3280
GUNNEDAH 285 Conadilly Street Ph. 02 6742 9955
A.B.N. 51 808 558 977 e-mail: info@ardillpayne.com.au



Design	AH	Scale	1:250 @ A1, 1:500 @ A3
Drawn	AH	0	2.5 5 7.5 10 12.5
Checked	LF	Datum	AHD
Approved	LF	Drafting File	8857_Cycleway ISS H.dwg
Date	14/04/2020	Design File	8857_Cycleway
Job No.	8857	Dwg No.	SK14A
		Issue	H